2019

ANNUAL REPORT

LADUE POLICE DEPARTMENT

Department of Police – City of Ladue

Mayor

Nancy Spewak

Ladue City Council

John Howell, Jr. – Ward I

Stacey Kamps – Ward I

John Fox – Ward II

Patrick Hensley – Ward II

William Brennan – Ward III

Harold Burroughs – Ward III

Chief of Police

Ken Andreski, Jr.

Department of Police – City of Ladue

Mayor

Nancy Spewak

Board of Fire and Police Commissioners

William M. Francis, Jr. – *Chairman*

John P. Stupp, Jr.

Stephen C. Jones

John D. Schaperkotter

L. Shepley Hermann

Carol P. Gaskin

Mayor N. Spewak

Ex-Officio

Chief of Police

Ken Andreski, Jr.

TABLE OF CONTENTS

SUMMARY.....1
GENERAL INFORMATION 2
ORGANIZATIONAL CHART 3
POLICE PERSONNEL.....4
CALLS FOR SERVICE 10 YR. TREND.....5
PART 1 CRIME REPORT 6
PART 1 CRIME 5 YR. TREND 7
PART 1 CLEARANCES 5 YR. TREND 8
GENERAL ACTIVITY 10 YR. TREND 9
SELF-INITIATED ACTIVITY 10
ROBBERY – BURGLARY – LARCENY – VEHICLE THEFT ANALYSIS.....11
STOLEN PROPERTY ANALYSIS.....12
MOTOR VEHICLE ACCIDENTS 5 YR. PERIOD.....13
ACCIDENT ANALYSIS – 5 YR. TREND.....14
ACCIDENT PROBABLE CONTRIBUTING CIRCUMSTANCES.....15
LARCENY BREAKDOWN BY TYPE 16
ARREST SUMMARY.....17

APPENDIX
2019 RACIAL PROFILING REPORT.....1A (PAGES 1-8)

Summary 2019

- Part I Index Crimes include Criminal Homicide, Forcible Rape, Robbery, Aggravated Assault, Burglary, Larceny, Motor Vehicle Theft, and Arson. The Part I Index Crimes increased to 151 in 2019 from 122 in 2018, which is a 24% increase. This increase is predominantly due to the rash of vehicle thefts, thefts from unlocked vehicles, and shoplifting incidents experienced within the City, which is part of a larger regional issue.

- Crimes against persons (homicide, rape, robbery, and aggravated assault) matched the 2018 total of eight (8). Six of these offenses were aggravated assaults, with the other two being robberies. The clearance rate for these crimes was 75% in 2019 and both robberies were cleared.

- Burglary offenses also remained the same between 2018 and 2019, as seventeen (17) were experienced during both years. Residential burglaries represented 88% of all burglaries reported.

- The 106 larcenies in 2019 break down into four main categories: Shoplifting (39%), from motor vehicles (23%), from a building (30%), and all other (0.8%).

- Analysis of stolen property by offense reveals that burglaries accounted for $137,808 of the total loss of $901,734. Larcenies accounted for $292,393, vehicle theft accounted for $470,784, and robberies accounted for $749.

- Brian Dieckmann was promoted to the rank of Captain/Deputy Chief during 2019. The Police Department also experienced three separations and hired five new Police Officers in 2019 (see page 4 for details).

- Every Ladue Police Officer has become certified in Crisis Intervention Training (CIT). Our department also combined efforts with six other municipalities to host a Citizens Police Academy and will do so each year for the foreseeable future. In addition, our department continues efforts toward accreditation through the Missouri Police Chief's Association.

City of Ladue – General Information, Trends, & Activity

General Information:

Population of City	8,583
Square Mile Area	8.65
Commissioned Police Officers	28
Communications Officers	6
Police Department Budget	$5,073,476

Calls for Service:

				2018		2019
Part I Class Crimes	increased from	122	to	151	or	+23.7%
Part II Class Crimes	decreased from	397	to	381	or	-4.0%
Motor Vehicle Accidents	increased from	840	to	854	or	+1.7%
Alarm Calls	decreased from	2093	to	2016	or	-3.7%
Miscellaneous Calls	increased from	4488	to	4493	or	+0.1%
Total Calls for Service	increased from	7873	to	7895	or	+0.3%

LADUE POLICE DEPARTMENT ORGANIZATIONAL CHART

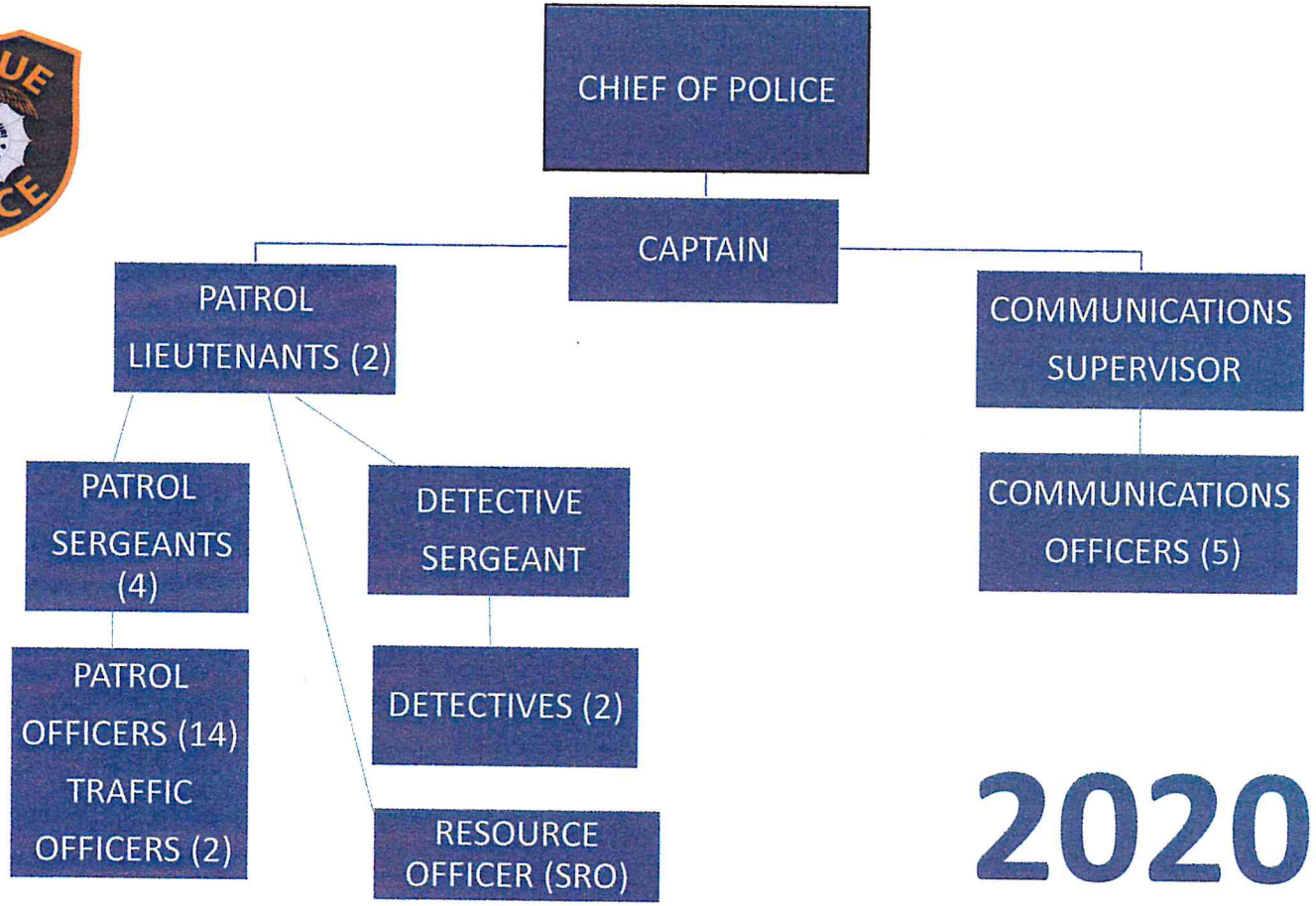

2020

POLICE PERSONNEL - DECEMBER 2019

COMMISSIONED PERSONNEL

RANK AND NAME	DATE OF APPOINTMENT	YEARS COMPLETED
Chief K. Andreski, Jr.	5/31/2002	17
Captain B. Dieckmann	4/9/2004	15
Lieutenant R. Hahs	4/21/1989	30
Lieutenant J. Schwartz	3/31/2005	14
Sergeant B. Lucas	9/15/1995	24
Sergeant G. Stork	1/10/1992	27
Sergeant D. Pohlmann	8/18/2000	19
Sergeant C. Armstrong	12/19/2003	16
Sergeant T. Bommarito	6/3/2013	6
Police Officer R. Bonney	7/13/1990	29
Police Officer P. Crown	7/28/1995	24
Police Officer L. Stockmann	12/19/2005	14
Police Officer R. Ramirez	11/28/2006	13
Police Officer R. Eaton	6/23/2008	11
Police Officer M. Nelson	6/13/2012	7
Police Officer J. Dunn	10/7/2013	6
Police Officer J. Balsman	5/4/2015	4
Police Officer D. Arflack	5/4/2015	4
Police Officer A. Medlin	7/11/2016	3
Police Officer J. Hendricks	7/25/2016	3
Police Officer J. Gehm	1/6/2017	2
Police Officer C. Radford	4/30/2018	1
Police Officer A. Bucher	5/11/2019	0
Police Officer K. Achter	5/27/2019	0
Police Officer D. Hunter	6/25/2019	0
Police Officer R. DeGregorio	11/27/2019	0
Police Officer A. Neece	12/21/2019	0

NON-COMMISSIONED PERSONNEL

POSITION AND NAME	DATE OF APPOINTMENT	YEARS COMPLETED
Supervisor P. Allison	7/10/1992	27
C.O. D Mason	5/18/2007	13
C.O. A. Smith	4/23/2014	5
C.O. S. Clark	10/31/2015	4
C.O. R. Warner	11/1/2016	3
C.O. J. Oesterreicher	11/30/2017	2

NEW APPOINTMENTS	APPOINTMENT
P.O. Ashlyn Bucher	5/11/2019
P.O. Kelly Achter	5/27/2019
P.O. Dan Hunter	6/25/2019
P.O. Roland DeGregorio	11/27/2019
P.O. Andrew Neece	12/21/2019

SEPARATIONS	TYPE	DATE	YEARS COMPLETED
P.O. Julia Crews	Resigned	5/2/2019	12
P.O. Tom Norman	Retired	8/27/2019	32
P.O. Tim Carter	Retired	1/31/2020	24

AUTHORIZED PERSONNEL

COMMISSIONED		NON-COMMISSIONED		PERSONNEL ASSIGNMENT	
CHIEF	1	COMM. OFF.	5	CHIEF'S OFFICE	2
CAPTAIN	1			PATROL DIVISION	23
LIEUTENANTS	2	COMM SUP.	1	INVESTIGATIVE DIVISION	3
SERGEANTS	5			COMMUNICATIONS DIVISION	6
PATROL OFFICERS	19				
	28		6		34

	2010	2011	2012	2013	2014	2015	2016	2017	2018	2019
Part I	129	139	135	137	133	120	102	122	122	151
Part II	524	395	403	413	407	447	347	377	397	381
Accidents	545	561	599	674	615	783	783	853	840	854
Alarms	1983	1829	1921	1694	1711	1758	2032	2133	2093	2016
All Other	4794	4955	4596	4429	4010	3793	4233	4470	4488	4493

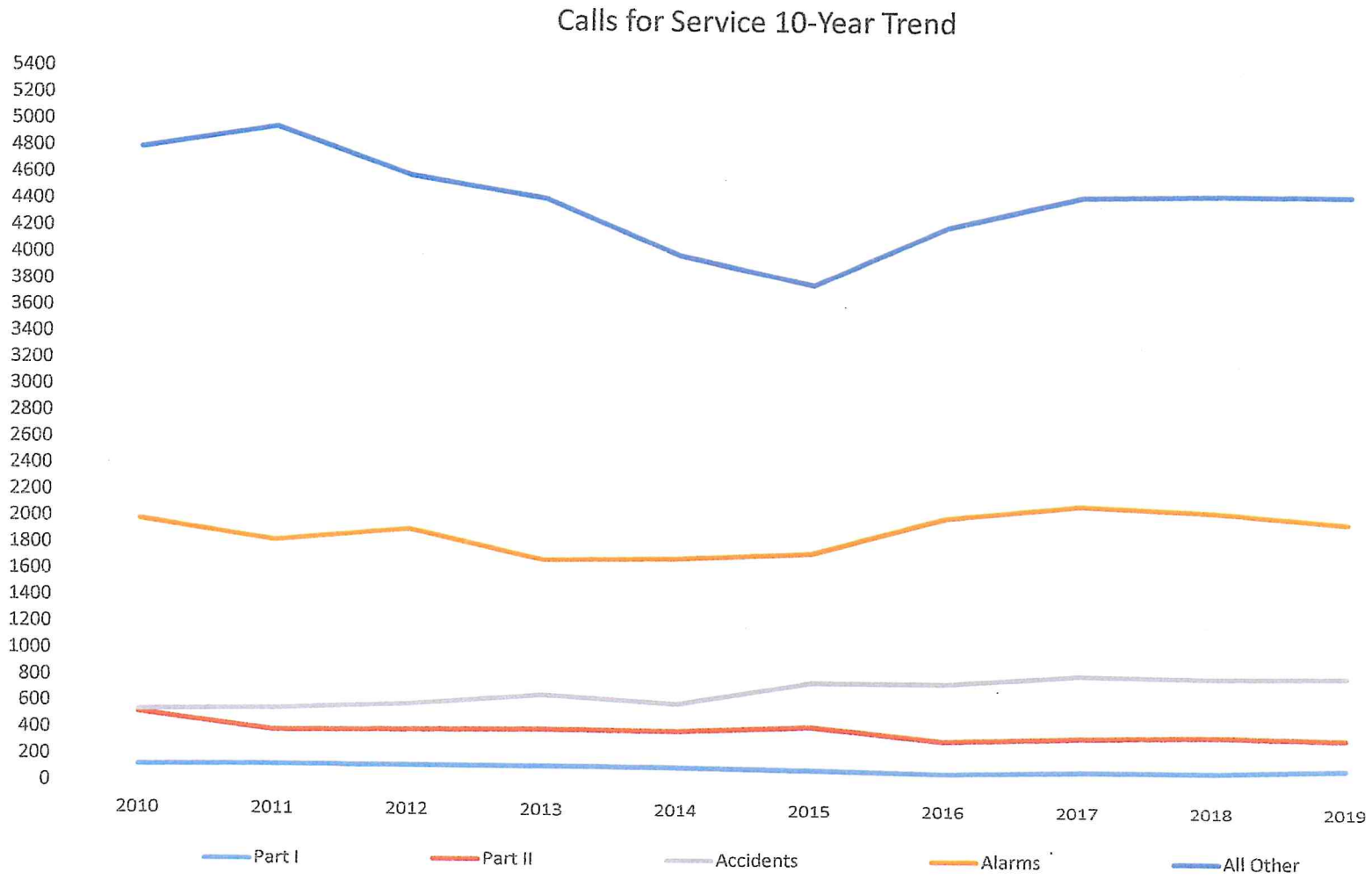

PART ONE CLASS CRIMES 2018 VS 2019

CLASSIFICATION	NUMBER OF OFFENSES 2018	NUMBER OF OFFENSES 2019	PERCENT CHANGE	NUMBER CLEARED 2018	NUMBER CLEARED 2019	PERCENT CLEARED 2018	PERCENT CLEARED 2019
1. CRIMINAL HOMICIDE	**0**	**0**	0%	**0**	**0**	**0%**	**0%**
MURDER AND NON-NEGLIGENT MANSLAUGHTER	0	0	0%	0	0	0%	0%
NEGLIGENT MANSLAUGHTER	0	0	0%	0	0	0%	0%
2. FORCIBLE RAPE	**0**	**0**	0%	**0**	**0**	**0%**	**0%**
RAPE BY FORCE	0	0	0%	0	0	0%	0%
ASSAULT TO RAPE	0	0	0%	0	0	0%	0%
3. ROBBERY	**1**	**2**	100%	**0**	**2**	**0%**	**100%**
FIREARMS	1	1	0%	0	1	0%	100%
KNIFE OR CUTTING INSTRUMENT	0	0	0%	0	0	0%	0%
OTHER DANGEROUS WEAPON	0	0	0%	0	0	0%	0%
STRONG-ARM (HAND, FEET, ETC.)	0	1	0%	0	1	0%	100%
4. AGGRAVATED ASSAULT	**7**	**6**	-14%	**10**	**4**	**143%**	**67%**
FIREARMS	1	2	100%	1	1	100%	50%
KNIFE OR CUTTING INSTRUMENT	2	1	-50%	2	1	100%	100%
OTHER DANGEROUS WEAPON	1	1	0%	1	1	100%	100%
HANDS, FISTS, FEET, ETC.	3	2	-33%	6	1	200%	50%
5. BURGLARY	**17**	**17**	0%	**3**	**2**	**18%**	**12%**
FORCIBLE ENTRY	10	10	0%	3	2	30%	20%
UNLAWFUL ENTRY - NO FORCE	7	7	0%	0	0	0%	0%
ATTEMPTED FORCIBLE ENTRY	0	0	0%	0	0	0%	0%
6. LARCENY (EXCEPT M/V THEFT)	**87**	**106**	22%	**27**	**24**	**31%**	**23%**
$50 and OVER	76	94	24%	24	24	32%	26%
UNDER $50	11	12	9%	3	0	27%	0%
7. MOTOR VEHICLE THEFT	**10**	**20**	100%	**2**	**2**	**20%**	**10%**
AUTOS	7	19	171%	2	2	29%	11%
TRUCKS AND BUSES	1	0	-100%	0	0	0%	0%
OTHER VEHICLES	2	1	-50%	0	0	0%	0%
8. ARSON	**0**	**0**	0%	**0**	**0**	**0%**	**0%**
STRUCTURAL	0	0	0%	0	0	0%	0%
MOBILE	0	0	0%	0	0	0%	0%
OTHER	0	0	0%	0	0	0%	0%
TOTALS	**122**	**151**	**24%**	**42**	**34**	**34%**	**23%**

Part 1 Crimes - 5 Year Trend

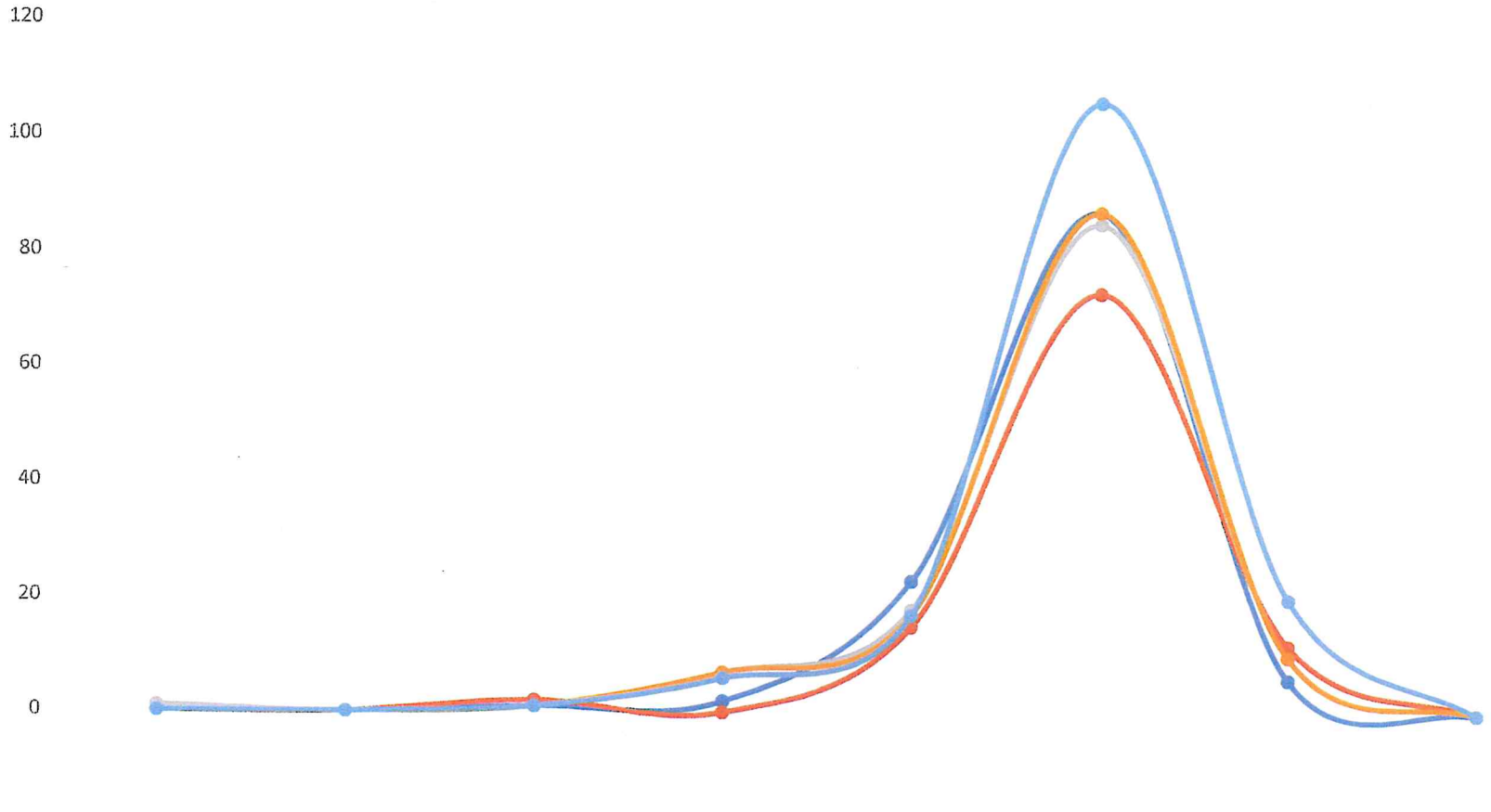

	Homicide	Rape	Robbery	Assault	Burglary	Larceny	Vehicle Theft	Arson
2015	0	0	1	2	23	87	6	0
2016	0	0	2	0	15	73	12	0
2017	1	0	1	7	18	85	10	0
2018	0	0	1	7	17	87	10	0
2019	0	0	1	6	17	106	20	0

2015 2016 2017 2018 2019

Part 1 Clearances- 5 Year Trend

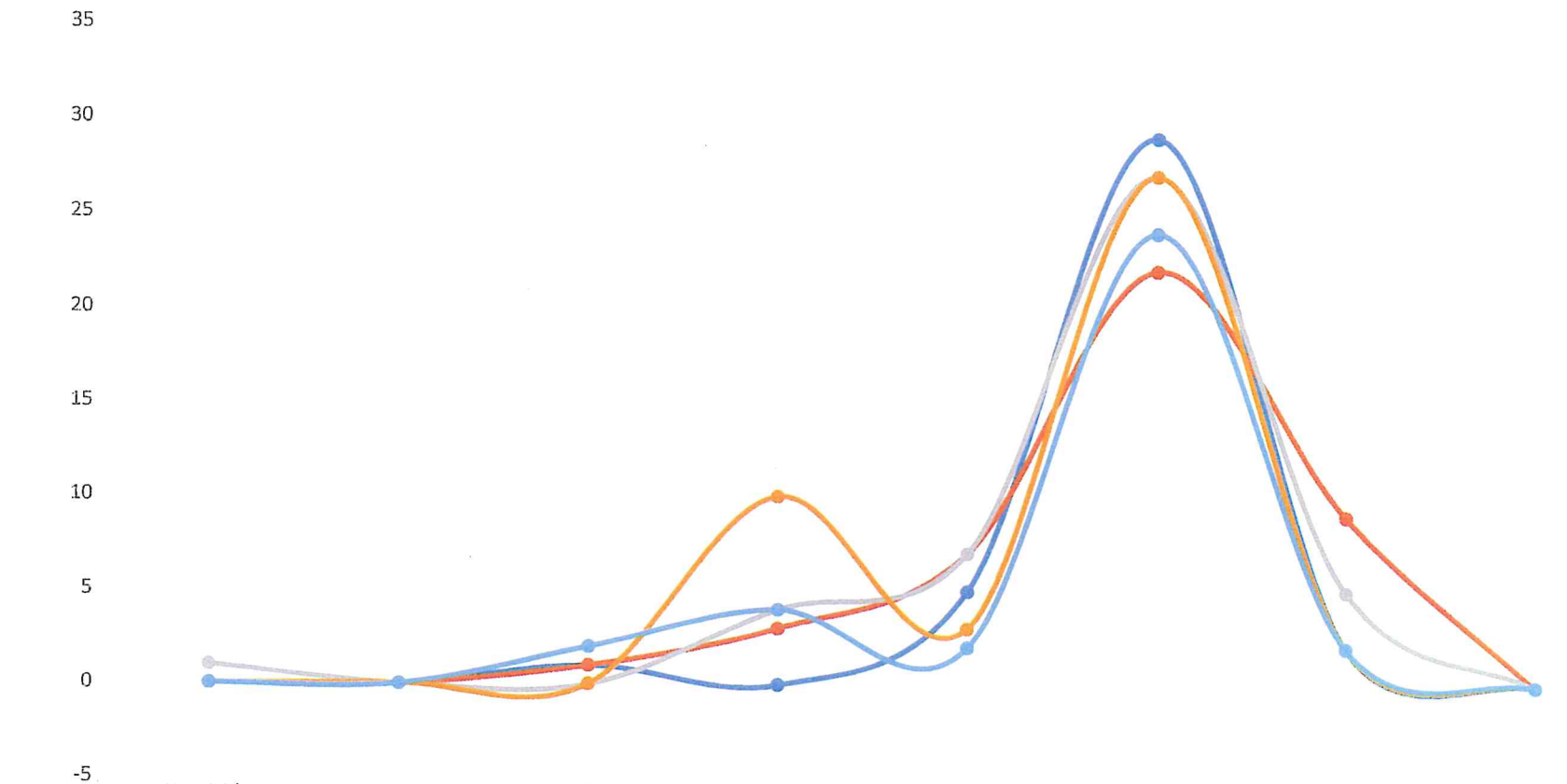

	Homicide	Rape	Robbery	Assault	Burglary	Larceny	Vehicle Theft	Arson
2015	0	0	1	0	5	29	2	0
2016	0	0	1	3	7	22	9	0
2017	1	0	0	4	7	27	5	0
2018	0	0	0	10	3	27	2	0
2019	0	0	2	4	2	24	2	0

GENERAL ACTIVITY - TEN YEAR TREND

CLASSIFICATION	2010	2011	2012	2013	2014	2015	2016	2017	2018	2019
HOMICIDE	0	0	0	0	0	0	0	1	0	0
RAPE	0	0	0	0	0	1	0	0	0	0
ROBBERY	2	2	1	2	2	1	2	1	1	2
AGGRAVATED ASSAULT	5	4	3	2	3	2	0	3	7	6
BURGLARY	19	21	21	22	21	23	14	18	17	17
LARCENY	93	109	109	110	106	87	71	86	87	106
MOTOR VEHICLE THEFT	1	3	1	1	1	6	8	10	10	20
ARSON	0	0	0	0	0	0	0	0	0	0
PART I TOTAL	120	139	135	137	133	122	97	125	122	151
PART II TOTAL	524	395	403	413	407	447	347	377	397	381
MOTOR VEHICLE ACCIDENTS *	205	239	205	227	234	256	250	213	219	284
EMERGENCY ALARM CALLS	1983	1829	1921	1694	1711	1758	2032	2133	2093	2016
ALL OTHER CALLS	4794	4955	4596	4429	4010	3793	4233	4470	4488	4493
TOTAL CALLS	7626	7557	7260	6900	6495	6376	6959	7318	7319	7325
PERCENT CHANGE	0.0%	-0.9%	-3.9%	-5.0%	-5.9%	-1.8%	9.1%	5.2%	0.0%	0.1%

* reports written

Self-Initiated Activity

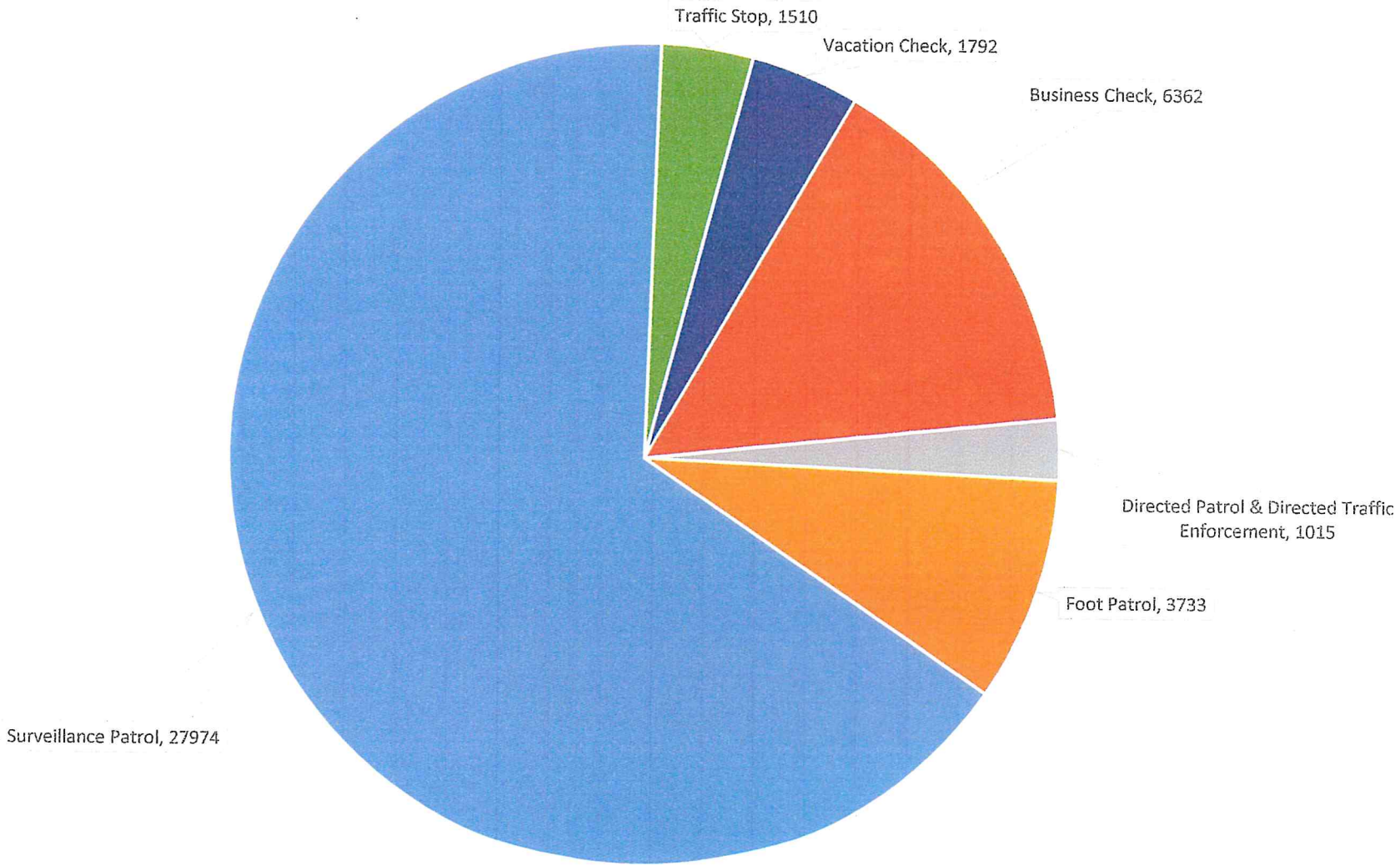

ROBBERY - BURGLARY - LARCENY - VEHICLE THEFT ANALYSIS

ROBBERY - TYPE	NUMBER OF OFFENSES	VALUE OF PROPERTY STOLEN
HIGHWAY (streets, alleys, etc)	0	$0.00
COMMERCIAL HOUSE	1	$0.00
GAS OR SERVICE STATION	1	$749.00
CHAIN STORE	0	$0.00
RESIDENCE	0	$0.00
BANK	0	$0.00
MISC.	0	$0.00
TOTAL	**2**	**$749.00**

WEAPON USED	
FIREARM Used or Implied	1
KNIFE OR CUTTING INSTRUMENT	0
OTHER DANGEROUS WEAPON	0
STRONG-ARM (hands, feet, etc.)	1
TOTAL	**2**

LARCENY - TYPE (EXP. VEHICLES)	NUMBER OF OFFENSES	VALUE OF PROPERTY STOLEN
A. PICK-POCKETING	4	$510
B. PURSE-SNATCHING	0	$0
C. SHOPLIFTING	41	$22,466
D. FROM AUTO (EXC. E)	23	$17,478
E. AUTO PARTS & ACCESSORIES	1	$1
F. BICYCLES	1	$700
G. FROM BUILDINGS (EXC. C & H)	32	$244,713
H. COIN OPERATED MACHINES	0	$0
I. ALL OTHERS	4	$6,525
TOTAL	**106**	**$292,393.00**

BURGLARY - TYPE	NUMBER OF OFFENSES	VALUE OF PROPERTY STOLEN
RESIDENCE	15	$135,348.00
NON-RESIDENCE	2	$2,460.00
TOTAL BURGLARY	**17**	**$137,808.00**

TYPE OF ENTRY	
FORCIBLE ENTRY	**10**
UNLAWFUL ENTRY	**7**
ATTEMPT FORCED ENTRY	**0**
TOTAL BURGLARY	**17**

MOTOR VEHICLE THEFT - TYPE	NUMBER OF OFFENSES	VALUE OF STOLEN PROPERTY
AUTOS	19	
TRUCKS	0	
OTHER	1	
TOTAL	**20**	**$470,784.00**

TOTAL STOLEN THIS CITY	**20**
STOLEN / RECOVERED LOCALLY	1
STOLEN LOCALLY/RECOVERED OTHER	15
STOLEN OTHER JURIS./RECOVERED LOCAL	2

STOLEN/RECOVERED PROPERTY

TYPE OF PROPERTY	STOLEN	PERCENT	RECOVERED	PERCENT
CURRENCY	$12,489	1%	$240	0%
JEWELRY	$326,999	36%	$0	0%
CLOTHING & FURS	$51,922	6%	$2,785	1%
MOTOR VEHICLES	$470,784	52%	$352,376	99%
OFFICE EQUIPMENT	$3,499	0%	$400	0%
T.V., RADIOS, CAMERAS	$4,000	0%	$0	0%
FIREARMS	$530	0%	$0	0%
HOUSEHOLD GOODS	$2,217	0%	$0	0%
CONSUMABLE GOODS	$5,974	1%	$373	0%
MISCELLANEOUS	$23,320	3%	$1,568	0%
		0		0
TOTAL	**$901,734**	**100%**	**$357,742**	**39.7%**

BURGLARY - TIME OCCURRED

TYPE BURGLARY	6PM-6AM	6AM-6PM	UNKNOWN	TOTALS
RESIDENCE	8	4	3	15
NON-RESIDENCE	2	0	0	2
TOTAL	**10**	**5**	**3**	**17**
	58.8%	29.4%	17.6%	100%

TREND - RESIDENCE BURGLARY

YEAR	NUMBER	RATE PER 1000 HOUSEHOLDS	RATE PER 1000 POPULATION
2015	23	6.2	2.54
2016	12	3.2	1.40
2017	18	5.3	2.10
2018	17	5.0	1.99
2019	**17**	**5.0**	**1.99**

STOLEN PROPERTY BY OFFENSE

		% OF TOTAL
ROBBERY	$749	0%
BURGLARY	$137,808	15%
LARCENY	$292,393	32%
AUTO THEFT	$470,784	52%
TOTALS	**$901,734**	**100%**

MOTOR VEHICLE ACCIDENTS (REPORTS WRITTEN) - FIVE YEAR PERIOD

YEAR	FATAL	INJURIOUS	PROPERTY DAMAGE	TOTAL ACCIDENTS	% CHANGE	DRIVEN BY MALE	DRIVEN BY FEMALE	# VEHICLES INVOLVED	COLLISION OTHER VEHICLE	COLLISION WITH FIXED OBJECT	OTHER
2015	0	84	210	294	0.0%	265	258	549	209	45	3
2016	0	78	199	277	-5.78%	280	256	586	221	38	2
2017	0	76	137	213	-23.10%	202	204	435	179	29	3
2018	0	72	147	219	2.82%	213	211	454	187	26	6
2019	0	80	205	285	30.14%	260	267	562	236	44	7
Totals	0	390	898	1288		1220	1196	2586	1032	182	21

Some of the increase between 2018 and 2019 can be attributed to a change in department policy in regards to mandating certain reports be written

Accident Analysis - 5 Year Trend



	2015	2016	2017	2018	2019
Fatal	0	0	0	0	0
Injurious	84	78	76	72	79
Property Damage	210	199	137	147	205

Fatal Injurious Property Damage

Accidents By Probable Contributing Circumstances

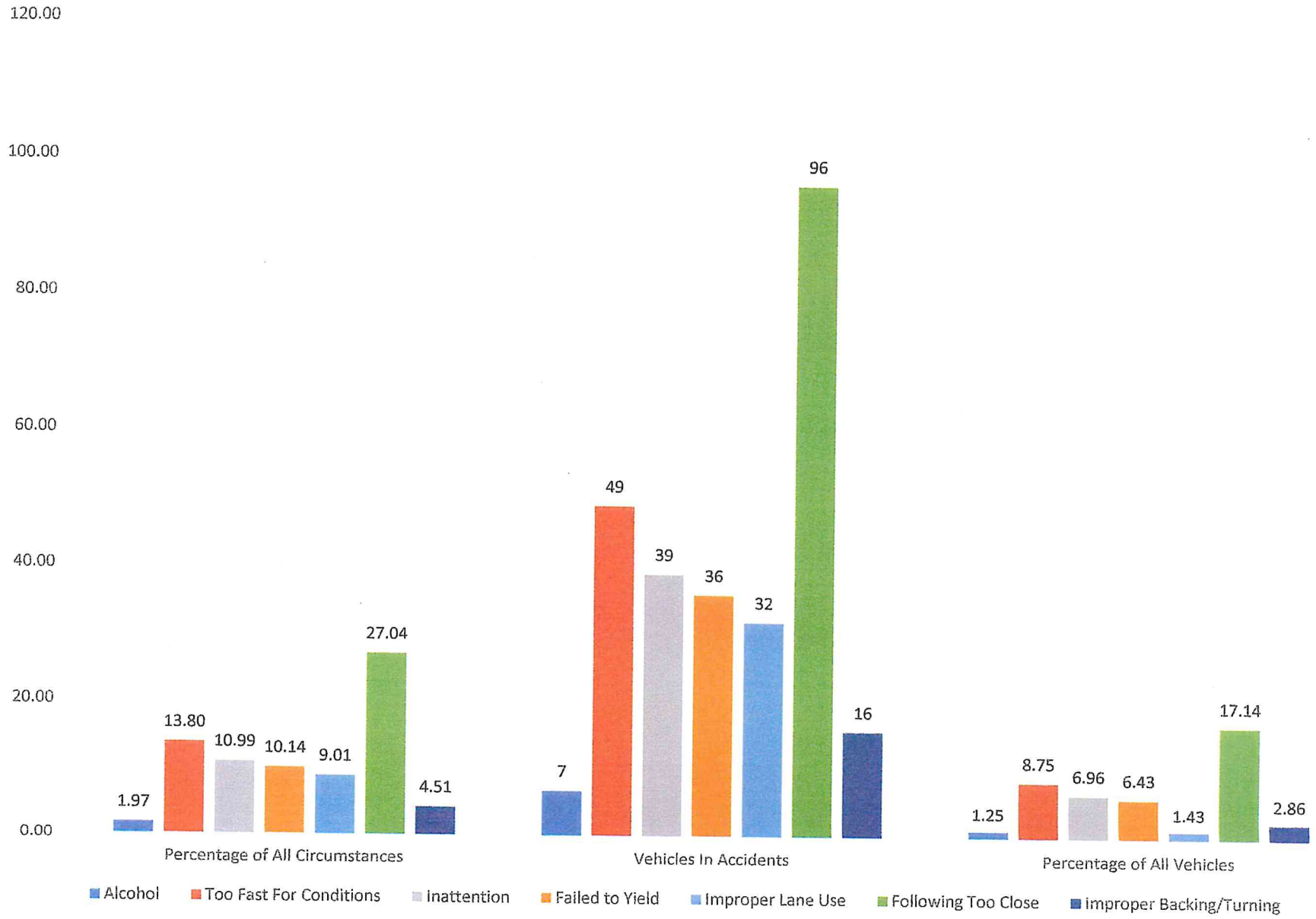

Larceny "From" Breakdown

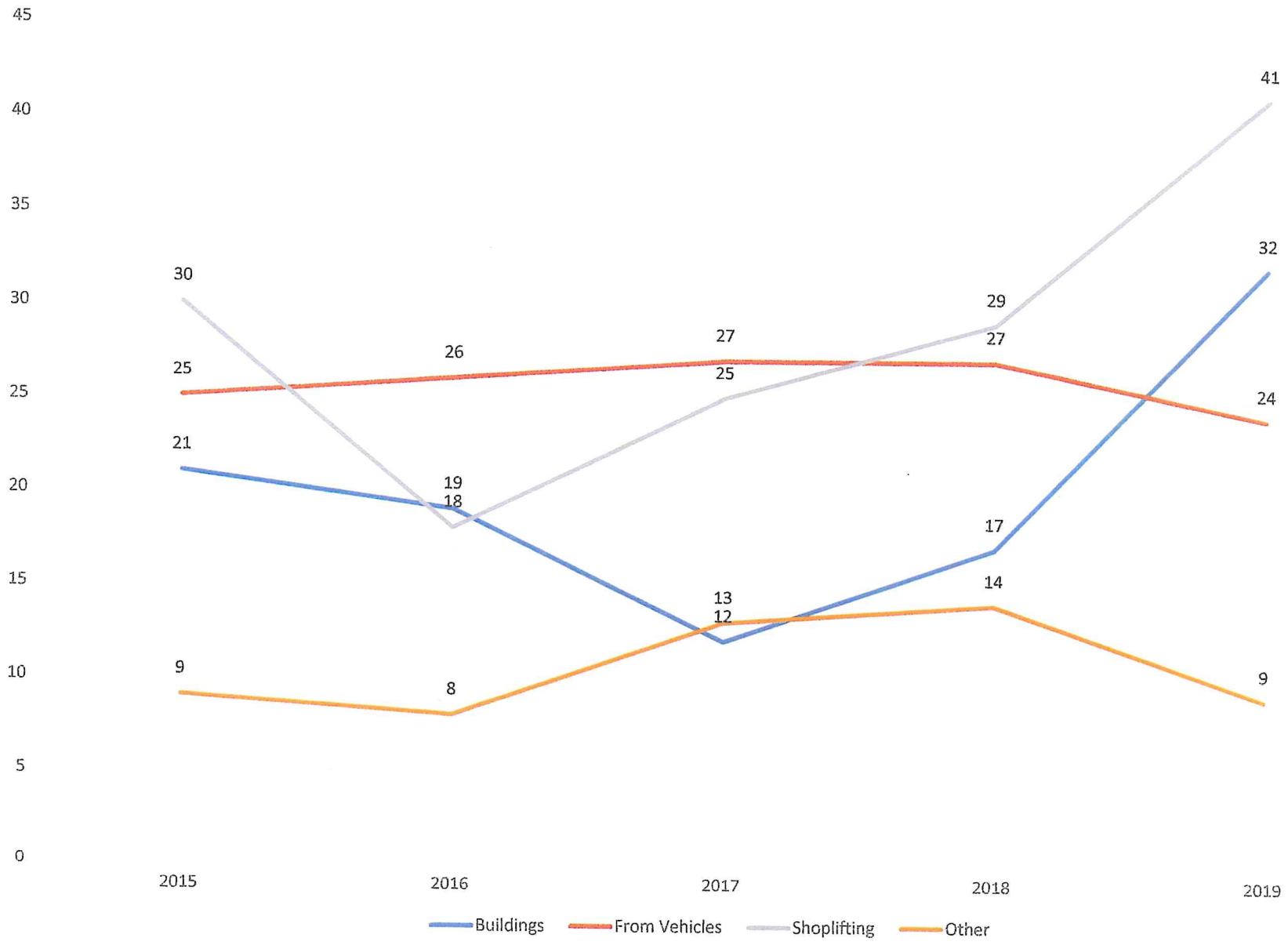

NON-TRAFFIC ARREST SUMMARY 2019

CLASSIFICATION	ADULT MALE	ADULT FEMALE	ADULT TOTAL	JUVENILE MALE	JUVENILE FEMALE	JUVENILE TOTAL	GRAND TOTAL 2018	GRAND TOTAL 2019	% CHANGE
MURDER/MANSLAUGHTER	0	0	0	0	0	0	0	0	0%
RAPE	0	0	0	0	0	0	0	0	0%
ROBBERY	3	0	3	0	0	0	0	3	100%
AGGRAVATED ASSAULT	2	0	2	1	0	1	2	3	33%
BURGLARY	3	0	3	0	0	0	3	3	0%
LARCENY	13	12	25	0	0	0	31	25	-24%
VEHICLE THEFT	2	0	2	0	0	0	0	2	100%
ARSON	0	0	0	0	0	0	0	0	0%
OTHER ASSAULT	6	2	8	0	2	2	8	10	20%
FORGERY	0	0	0	0	0	0	2	0	0%
FRAUD	0	0	0	0	0	0	0	0	0%
WEAPONS	2	0	2	1	0	1	2	3	33%
SEX OFFENSES	0	0	0	0	0	0	1	0	0%
NARCOTIC & DRUGS	3	2	5	0	0	0	6	5	-20%
AGAINST FAMILY/CHILDREN	0	0	0	0	0	0	0	0	0%
DRIVING WHILE INTOXICATED	3	1	4	0	0	0	8	4	-100%
LIQUOR LAWS	0	0	0	0	0	0	0	0	0%
DISORDERLY CONDUCT	1	0	1	0	0	0	0	1	100%
VANDALISM	0	0	0	0	0	0	0	0	0%
STOLEN PROPERTY	0	0	0	0	0	0	0	0	0%
ALL OTHER (EXCEPT TRAFFIC)	38	18	56	0	0	0	61	56	-9%
TOTALS	**76**	**35**	**111**	**2**	**2**	**4**	**124**	**115**	**-7%**

APPENDIX 1A

2019 ANNUAL REPORT TO THE MISSOURI ATTORNEY GENERAL – FINAL VEHICLE STOP INFORMATION FOR REPORTING AGENCY LADUE - PD

PAGES 1 – 8

PAGE 1: ALL TRAFFIC STOPS

PAGE 2: WHITE DRIVERS

PAGE 3: BLACK DRIVERS

PAGE 4: HISPANIC DRIVERS

PAGE 5: ASIAN DRIVERS

PAGE 6: AMERICAN INDIAN DRIVERS

PAGE 7: UNKNOWN RACE DRIVERS

PAGE 8: SIGNATURE PAGE IF REPORT INCLUDES OTHER LAW ENFORCEMENT AGENCIES = NA

Annual Report to the Attorney General: 2019

Final Vehicle Stop Information for Reporting Agency: LADUE-PD (MO0954400)

*** multiple selections prevent items 2, 3, 4, 10, 13, and 15 from totalling 100% ***

ALL TRAFFIC STOPS	Total #	Total %
1. Total Stops	1,510	
Residence of Jurisdiction	207	13.710%
2. Reasons for Stop		
Moving Violation	1,224	81.060%
Equipment Violation	146	9.669%
License Violation	171	11.325%
Investigative	44	2.914%
3. Moving Categories		
Speed	1,093	72.384%
Lane Violation	34	2.252%
Follow Too Close	6	0.397%
Fail Signal	6	0.397%
CVE	1	0.066%
Other	102	6.755%
4. Results of Stops		
Citations	693	45.894%
Warnings	851	56.358%
No Action	28	1.854%
Other	2	0.132%
5. Race		
White	1,203	79.669%
Black/African American	208	13.775%
Hispanic/Latino	23	1.523%
Am. Indian/Alaskan	0	0.000%
Asian	46	3.046%
Unknown	30	1.987%
6. Age of Drivers		
Under 18	130	8.609%
18-29	360	23.841%
30-39	248	16.424%
40 and Over	772	51.126%

	Total #	Total %
7. Gender of Drivers		
Male	765	50.662%
Female	745	49.338%
8. Location of Stops		
Interstate Hwy	83	5.497%
US Hwy	0	0.000%
State Hwy	11	0.728%
County Road	1	0.066%
City Street	1,355	89.735%
Other	60	3.974%
9. Searches		
Total Stops with Search	15	0.993%
Driver Only	2	0.132%
Property Only	3	0.199%
Searches of Dvr/Prop	10	0.662%
10. Probable Cause		
Consent	6	0.397%
Inventory	2	0.132%
Drugs/Alcohol	8	0.530%
Incident to Arrest	5	0.331%
Plain view Contraband	2	0.132%
Susp. Weapon	1	0.066%
Drug Dog Alert	0	0.000%
Other	0	0.000%

	Total #	Total %
11. Search Duration		
0-15 min	14	0.927%
16-30 min	1	0.066%
Over 30 min	0	0.000%
12. Stops w/ Contra.	6	0.397%
13. Type Contraband		
Drugs/Alcohol/ Paraphernalia	3	0.199%
Currency	0	0.000%
Weapon	0	0.000%
Stolen Property	1	0.066%
Other	3	0.199%
14. Total Drivers Arrest.	8	0.530%
15. Crime/Viol Alleged		
Outstanding Warrant	5	0.331%
Drug Violation	1	0.066%
Resisting Arrest	0	0.000%
Offense Against Person	0	0.000%
Traffic Violation	3	0.199%
DWI/BAC	1	0.066%
Property Crime	1	0.066%
Other	1	0.066%

Annual Report to the Attorney General: 2019
Final Vehicle Stop Information for Reporting Agency: LADUE-PD (MO0954400)

*** multiple selections prevent items 2, 3, 4, 9, 12, and 14 from totalling 100% ***

WHITE DRIVERS	Total	
	#	%
1. Total Stops	1,203	79.669%
Residence of Jurisdiction	196	94.690%
2. Reasons for Stop		
Moving Violation	1,002	81.863%
Equipment Violation	99	67.808%
License Violation	130	76.023%
Investigative	29	65.909%
3. Moving Categories		
Speed	911	83.349 %
Lane Violation	26	76.471%
Follow Too Close	5	83.333%
Fail Signal	4	66.667%
CVE	1	100.000%
Other	69	67.647%
4. Results of Stops		
Citations	558	80.519%
Warnings	673	79.083%
No Action	22	78.571%
Other	2	100.000%
5. Age of Drivers		
Under 18	113	86.923%
18-29	251	69.722%
30-39	180	72.581%
40 and Over	659	85.363%

	Total	
	#	%
6. Gender of Drivers		
Male	601	78.562%
Female	602	80.805%
7. Location of Stops		
Interstate Hwy	45	54.217%
US Hwy	0	0.000%
State Hwy	9	81.818%
County Road	1	100.000%
City Street	1,104	81.476%
Other	44	73.333%
8. Searches		
Total Stops with Search	8	53.333%
Driver Only	1	50.000%
Property Only	1	33.333%
Searches of Dvr/Prop	6	60.000%
9. Probable Cause		
Consent	4	66.667%
Inventory	1	50.000%
Drugs/Alcohol	2	25.000%
Incident to Arrest	3	60.000%
Plain view Contraband	0	0.000%
Susp. Weapon	0	0.000%
Drug Dog Alert	0	0.000%
Other	0	0.000%

	Total	
	#	%
10. Search Duration		
0-15 min	7	50.000%
16-30 min	1	100.000%
Over 30 min	0	0.000%
11. Stops w/ Contra.	3	50.000%
12. Type Contraband		
Drugs/Alcohol/ Paraphernalia	2	66.667%
Currency	0	0.000%
Weapon	0	0.000%
Stolen Property	1	100.000%
Other	1	33.333%
13. Total Drivers Arrest.	4	50.000%
14. Crime/Viol Alleged		
Outstanding Warrant	2	40.000%
Drug Violation	1	100.000%
Resisting Arrest	0	0.000%
Offense Against Person	0	0.000%
Traffic Violation	2	66.667%
DWI/BAC	0	0.000%
Property Crime	1	100.000%
Other	1	100.000%

Annual Report to the Attorney General: 2019
Final Vehicle Stop Information for Reporting Agency: LADUE-PD (MO0954400)

*** multiple selections prevent items 2, 3, 4, 9, 12, and 14 from totalling 100% ***

BLACK DRIVERS	Total	
	#	%
1. Total Stops	208	13.775%
Residence of Jurisdiction	5	2.420%
2. Reasons for Stop		
Moving Violation	133	10.866%
Equipment Violation	43	29.452%
License Violation	32	18.713%
Investigative	13	29.545%
3. Moving Categories		
Speed	110	10.064%
Lane Violation	5	14.706%
Follow Too Close	1	16.667%
Fail Signal	1	16.667%
CVE	0	0.000%
Other	19	18.627%
4. Results of Stops		
Citations	81	11.688%
Warnings	134	15.746%
No Action	5	17.857%
Other	0	0.000%
5. Age of Drivers		
Under 18	9	6.923%
18-29	78	21.667%
30-39	46	18.548%
40 and Over	75	9.715%

	Total	
	#	%
6. Gender of Drivers		
Male	108	14.118%
Female	100	13.423%
7. Location of Stops		
Interstate Hwy	32	38.554%
US Hwy	0	0.000%
State Hwy	1	9.091%
County Road	0	0.000%
City Street	163	12.030%
Other	12	20.000%
8. Searches		
Total Stops with Search	6	40.000%
Driver Only	1	50.000%
Property Only	2	66.667%
Searches of Dvr/Prop	3	30.000%
9. Probable Cause		
Consent	2	33.333%
Inventory	1	50.000%
Drugs/Alcohol	5	62.500%
Incident to Arrest	2	40.000%
Plain view Contraband	1	50.000%
Susp. Weapon	1	100.000%
Drug Dog Alert	0	0.000%
Other	0	0.000%

	Total	
	#	%
10. Search Duration		
0-15 min	6	42.857%
16-30 min	0	0.000%
Over 30 min	0	0.000%
11. Stops w/ Contra.	2	33.333%
12.Type Contraband		
Drugs/Alcohol/ Paraphernalia	1	33.333%
Currency	0	0.000%
Weapon	0	0.000%
Stolen Property	0	0.000%
Other	1	33.333%
13. Total Drivers Arrest.	3	37.500%
14. Crime/Viol Alleged		
Outstanding Warrant	2	40.000%
Drug Violation	0	0.000%
Resisting Arrest	0	0.000%
Offense Against Person	0	0.000%
Traffic Violation	1	33.333%
DWI/BAC	1	100.000%
Property Crime	0	0.000%
Other	0	0.000%

Annual Report to the Attorney General: 2019
Final Vehicle Stop Information for Reporting Agency: LADUE-PD (MO0954400)

*** multiple selections prevent items 2, 3, 4, 9, 12, and 14 from totalling 100% ***

HISPANIC DRIVERS	Total	
	#	%
1. Total Stops	23	1.523%
Residence of Jurisdiction	1	0.480%
2. Reasons for Stop		
Moving Violation	18	1.471%
Equipment Violation	4	2.740%
License Violation	3	1.754%
Investigative	2	4.545%
3. Moving Categories		
Speed	12	1.098%
Lane Violation	1	2.941%
Follow Too Close	0	0.000%
Fail Signal	0	0.000%
CVE	0	0.000%
Other	6	5.882%
4. Results of Stops		
Citations	10	1.443%
Warnings	13	1.528%
No Action	0	0.000%
Other	0	0.000%
5. Age of Drivers		
Under 18	0	0.000%
18-29	11	3.056%
30-39	8	3.226%
40 and Over	4	0.518%

	Total	
	#	%
6. Gender of Drivers		
Male	17	2.222%
Female	6	0.805%
7. Location of Stops		
Interstate Hwy	4	4.819%
US Hwy	0	0.000%
State Hwy	0	0.000%
County Road	0	0.000%
City Street	18	1.328%
Other	1	1.667%
8. Searches		
Total Stops with Search	1	6.667%
Driver Only	0	0.000%
Property Only	0	0.000%
Searches of Dvr/Prop	1	10.000%
9. Probable Cause		
Consent	0	0.000%
Inventory	0	0.000%
Drugs/Alcohol	1	12.500%
Incident to Arrest	0	0.000%
Plain view Contraband	1	50.000%
Susp. Weapon	0	0.000%
Drug Dog Alert	0	0.000%
Other	0	0.000%

	Total	
	#	%
10. Search Duration		
0-15 min	1	7.143%
16-30 min	0	0.000%
Over 30 min	0	0.000%
11. Stops w/ Contra.	1	16.667%
12.Type Contraband		
Drugs/Alcohol/ Paraphernalia	0	0.000%
Currency	0	0.000%
Weapon	0	0.000%
Stolen Property	0	0.000%
Other	1	33.333%
13. Total Drivers Arrest.	1	12.500%
14. Crime/Viol Alleged		
Outstanding Warrant	1	20.000%
Drug Violation	0	0.000%
Resisting Arrest	0	0.000%
Offense Against Person	0	0.000%
Traffic Violation	0	0.000%
DWI/BAC	0	0.000%
Property Crime	0	0.000%
Other	0	0.000%

Annual Report to the Attorney General: 2019
Final Vehicle Stop Information for Reporting Agency: LADUE-PD (MO0954400)

*** multiple selections prevent items 2, 3, 4, 9, 12, and 14 from totalling 100% ***

ASIAN DRIVERS	Total	
	#	%
1. Total Stops	46	3.046%
Residence of Jurisdiction	5	2.420%
2. Reasons for Stop		
Moving Violation	43	3.513%
Equipment Violation	0	0.000%
License Violation	3	1.754%
Investigative	0	0.000%
3. Moving Categories		
Speed	40	3.660%
Lane Violation	0	0.000%
Follow Too Close	0	0.000%
Fail Signal	1	16.667%
CVE	0	0.000%
Other	2	1.961%
4. Results of Stops		
Citations	28	4.040%
Warnings	17	1.998%
No Action	1	3.571%
Other	0	0.000%
5. Age of Drivers		
Under 18	4	3.077%
18-29	12	3.333%
30-39	8	3.226%
40 and Over	22	2.850%

	Total	
	#	%
6. Gender of Drivers		
Male	23	3.007%
Female	23	3.087%
7. Location of Stops		
Interstate Hwy	1	1.205%
US Hwy	0	0.000%
State Hwy	1	9.091%
County Road	0	0.000%
City Street	42	3.100%
Other	2	3.333%
8. Searches		
Total Stops with Search	0	0.000%
Driver Only	0	0.000%
Property Only	0	0.000%
Searches of Dvr/Prop	0	0.000%
9. Probable Cause		
Consent	0	0.000%
Inventory	0	0.000%
Drugs/Alcohol	0	0.000%
Incident to Arrest	0	0.000%
Plain view Contraband	0	0.000%
Susp. Weapon	0	0.000%
Drug Dog Alert	0	0.000%
Other	0	0.000%

	Total	
	#	%
10. Search Duration		
0-15 min	0	0.000%
16-30 min	0	0.000%
Over 30 min	0	0.000%
11. Stops w/ Contra.	0	0.000%
12.Type Contraband		
Drugs/Alcohol/ Paraphernalia	0	0.000%
Currency	0	0.000%
Weapon	0	0.000%
Stolen Property	0	0.000%
Other	0	0.000%
13. Total Drivers Arrest.	0	0.000%
14. Crime/Viol Alleged		
Outstanding Warrant	0	0.000%
Drug Violation	0	0.000%
Resisting Arrest	0	0.000%
Offense Against Person	0	0.000%
Traffic Violation	0	0.000%
DWI/BAC	0	0.000%
Property Crime	0	0.000%
Other	0	0.000%

Annual Report to the Attorney General: 2019

Final Vehicle Stop Information for Reporting Agency: LADUE-PD (MO0954400)

*** multiple selections prevent items 2, 3, 4, 9, 12, and 14 from totalling 100% ***

AMERICAN INDIAN DRIVERS	Total	
	#	%
1. Total Stops	0	0.000%
Residence of Jurisdiction	0	0.000%
2. Reasons for Stop		
Moving Violation	0	0.000%
Equipment Violation	0	0.000%
License Violation	0	0.000%
Investigative	0	0.000%
3. Moving Categories		
Speed	0	0.000%
Lane Violation	0	0.000%
Follow Too Close	0	0.000%
Fail Signal	0	0.000%
CVE	0	0.000%
Other	0	0.000%
4. Results of Stops		
Citations	0	0.000%
Warnings	0	0.000%
No Action	0	0.000%
Other	0	0.000%
5. Age of Drivers		
Under 18	0	0.000%
18-29	0	0.000%
30-39	0	0.000%
40 and Over	0	0.000%

	Total	
	#	%
6. Gender of Drivers		
Male	0	0.000%
Female	0	0.000%
7. Location of Stops		
Interstate Hwy	0	0.000%
US Hwy	0	0.000%
State Hwy	0	0.000%
County Road	0	0.000%
City Street	0	0.000%
Other	0	0.000%
8. Searches		
Total Stops with Search	0	0.000%
Driver Only	0	0.000%
Property Only	0	0.000%
Searches of Dvr/Prop	0	0.000%
9. Probable Cause		
Consent	0	0.000%
Inventory	0	0.000%
Drugs/Alcohol	0	0.000%
Incident to Arrest	0	0.000%
Plain view Contraband	0	0.000%
Susp. Weapon	0	0.000%
Drug Dog Alert	0	0.000%
Other	0	0.000%

	Total	
	#	%
10. Search Duration		
0-15 min	0	0.000%
16-30 min	0	0.000%
Over 30 min	0	0.000%
11. Stops w/ Contra.	0	0.000%
12. Type Contraband		
Drugs/Alcohol/ Paraphernalia	0	0.000%
Currency	0	0.000%
Weapon	0	0.000%
Stolen Property	0	0.000%
Other	0	0.000%
13. Total Drivers Arrest.	0	0.000%
14. Crime/Viol Alleged		
Outstanding Warrant	0	0.000%
Drug Violation	0	0.000%
Resisting Arrest	0	0.000%
Offense Against Person	0	0.000%
Traffic Violation	0	0.000%
DWI/BAC	0	0.000%
Property Crime	0	0.000%
Other	0	0.000%

Annual Report to the Attorney General: 2019

Final Vehicle Stop Information for Reporting Agency: LADUE-PD (MO0954400)

*** multiple selections prevent items 2, 3, 4, 9, 12, and 14 from totalling 100% ***

UNKNOWN RACE DRIVERS	Total	
	#	%
1. Total Stops	30	1.987%
Residence of Jurisdiction	0	0.000%
2. Reasons for Stop		
Moving Violation	28	2.288%
Equipment Violation	0	0.000%
License Violation	3	1.754%
Investigative	0	0.000%
3. Moving Categories		
Speed	20	1.830%
Lane Violation	2	5.882%
Follow Too Close	0	0.000%
Fail Signal	0	0.000%
CVE	0	0.000%
Other	6	5.882%
4. Results of Stops		
Citations	16	2.309%
Warnings	14	1.645%
No Action	0	0.000%
Other	0	0.000%
5. Age of Drivers		
Under 18	4	3.077%
18-29	8	2.222%
30-39	6	2.419%
40 and Over	12	1.554%

	Total	
	#	%
6. Gender of Drivers		
Male	16	2.092%
Female	14	1.879%
7. Location of Stops		
Interstate Hwy	1	1.205%
US Hwy	0	0.000%
State Hwy	0	0.000%
County Road	0	0.000%
City Street	28	2.066%
Other	1	1.667%
8. Searches		
Total Stops with Search	0	0.000%
Driver Only	0	0.000%
Property Only	0	0.000%
Searches of Dvr/Prop	0	0.000%
9. Probable Cause		
Consent	0	0.000%
Inventory	0	0.000%
Drugs/Alcohol	0	0.000%
Incident to Arrest	0	0.000%
Plain view Contraband	0	0.000%
Susp. Weapon	0	0.000%
Drug Dog Alert	0	0.000%
Other	0	0.000%

	Total	
	#	%
10. Search Duration		
0-15 min	0	0.000%
16-30 min	0	0.000%
Over 30 min	0	0.000%
11. Stops w/ Contra.	0	0.000%
12.Type Contraband		
Drugs/Alcohol/ Paraphernalia	0	0.000%
Currency	0	0.000%
Weapon	0	0.000%
Stolen Property	0	0.000%
Other	0	0.000%
13. Total Drivers Arrest.	0	0.000%
14. Crime/Viol Alleged		
Outstanding Warrant	0	0.000%
Drug Violation	0	0.000%
Resisting Arrest	0	0.000%
Offense Against Person	0	0.000%
Traffic Violation	0	0.000%
DWI/BAC	0	0.000%
Property Crime	0	0.000%
Other	0	0.000%

Annual Report to the Attorney General: 2019
Final Vehicle Stop Information for Reporting Agency: LADUE-PD (MO0954400)

[ ] Check here if report includes other law enforcement agencies and attach list

Department/Agency: _____ Agency ORI: _____

Signature of Department/Agency Head: _____

Date Submitted: _____